






















# Larimer County Web Map



Legend	
	Subdivisions
	Tax Parcels
FEMA Floodplains Current Effective	
	A,
	AE, Flood Fringe
	AE, FLOODWAY
	AH,
	AO,
	AREA NOT INCLUDED,
	X, 0.2 PCT ANNUAL CHANCE FLOOD HAZARD
	X, AREA OF MINIMAL FLOOD HAZARD
	X, AREA WITH REDUCED FLOOD RISK DUE TO LEVEE
	Major Road System
	Road System
	Lakes and Ponds
	Major Rivers and Streams
	Rivers and Streams
	Incorporated Areas
	PLSS Sections
	City or Town
	County
	Other
30969E146467N.sid	

**Notes**  
Floodplain map of Cedar Valley Dr. & Fox Hollow Dr. and Dry Creek

0.1 0 0.06 0.1 Miles

Date Prepared: 4/28/2025 6:30:32 PM

1: 4,800

NAD\_1983\_HARN\_StatePlane\_Colorado\_North\_FIPS\_0501\_Feet



This map was created by Larimer County GIS using data from multiple sources for informal purposes only. This map may not reflect recent updates prior to the date of printing. Larimer County makes no warranty or guarantee concerning the completeness, accuracy, or reliability of this content.

